

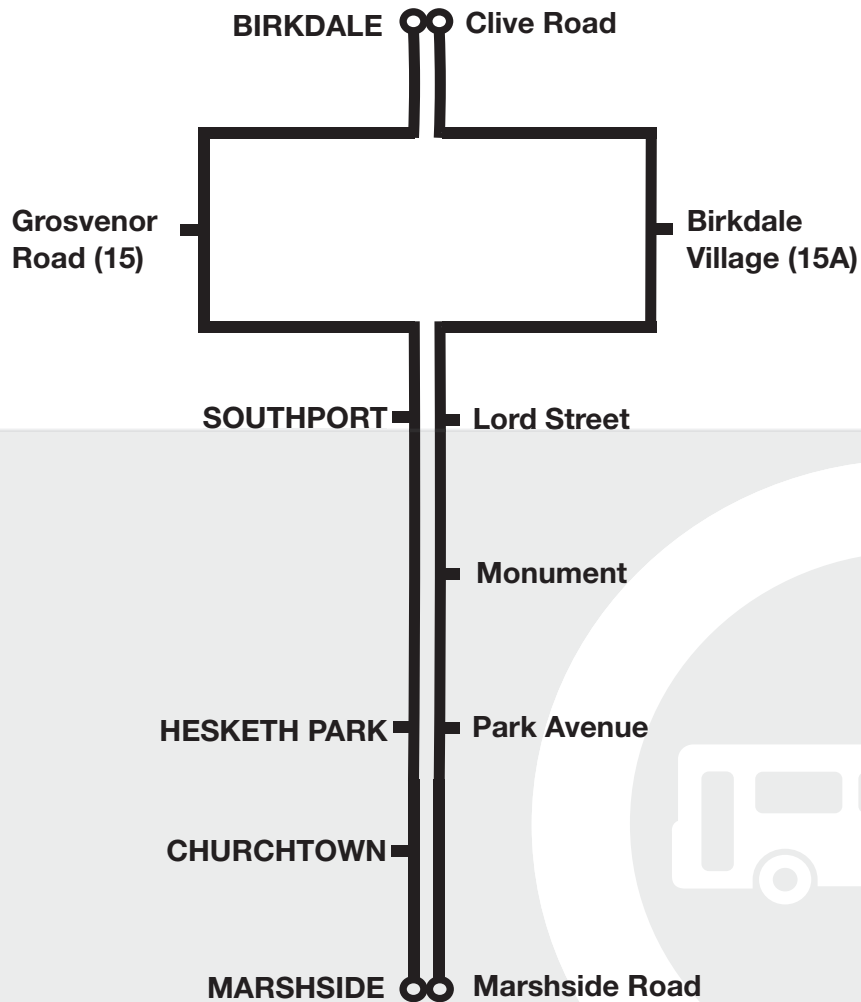


Valid from **24 July 2016**

Bus times

15
15A

Birkdale - Marshside




This service is provided by Cumfybus

www.merseytravel.gov.uk



Welcome to your new bus timetable

We (Merseytravel) have produced this new bus timetable as your bus service has recently changed. We **do not** run bus services - they are run by private bus companies. However, we pay towards essential bus services which the bus companies do not run. In timetables, these services are called **Merseytravel Bus Services** and are shown by the symbol .



How to use this timetable

The timetable is split into routes and days of the week (see **1** below). Please make sure you are looking at the timetable for the right direction you want to travel in. The travel direction is shown across the top of the page.

On the left side of the page there is a list of the some of the key places along the route (see **2** below).

The time the bus leaves each of these 'timing points' is shown in columns running from left to right across the page (see **3** below). Each column of times is a separate bus journey. Read the column from top to bottom.

First, look for the bus stop nearest where you want to get the bus from. Then, look at the times shown on the same line to find the time nearest when you want to get the bus. Read down the list of times until you get to the time opposite a place near to where you want to get off the bus. This time is your arrival time.

We can't show times for every bus stop, or the timetable would be too big to print in a booklet. Please remember to look for any codes at the top of the page or alongside each column which may change your journey (see **4** below). You can find an explanation of these codes in the 'Codes' box at the bottom of the timetable.

In some timetable booklets, we show some of the bus stops in italics (see **5** below). This means we have given a rough time for that stop because the bus company has not given us an exact time.

Here is an example of a timetable.

224 Liscard to Weatherhead

1 Monday to Fridays

• **4**

Liscard Wallasey Road	0751	0801
Church Road, Brighton Street	0757	0807
2 Poulton Road, Wheatland Lane	3 0800	0810
<i>Poulton Road, Gorse Lane</i> 5	0804	0814
Weatherhead School	0807	0817



24-hour clock

In this timetable booklet, we show bus times in the 24-hour clock. For example, 9.42am is shown as '0942' and 3.28pm is shown as '1528'. This clock shows how afternoon and evening times appear in the 24-hour clock.



Large print timetables

We can supply this timetable in another format, such as large print.

Either call **0151 330 1049** or email us at **publicity@merseytravel.gov.uk**



What's changed?

Service 15A is rerouted to run via York Road instead of Alma Road and Upper Aughton Road. Times are unchanged.



Any comments about this service?

If you've got any comments or suggestions about the services shown in this timetable, please contact the bus company who runs the service:

Cumfybus

178 Cambridge Road, Southport PR9 7LW
01704 227321

If it's a Merseytravel Bus Service we'd like to know what you think of the service, or if you have left something in a bus station, please contact us at Merseytravel:

By e-mail

comments@merseytravel.gov.uk

By phone

0151 236 7676

In writing

PO Box 1976, Liverpool, L69 3HN



Need some help or more information?



For help planning your journey, call Traveline, open 0800 - 2000, 7 days a week on **0151 236 7676**



You can visit one of our Travel Centres across the Merseytravel network to get information about all public transport services. To find out opening times, phone us on **0151 236 7676**.



Our website contains lots of information about public transport across Merseyside. You can visit our website at www.merseytravel.gov.uk

Bus services may run to different timetables during bank and public holidays, so please check your travel plans in advance.



Damage to bus stops and shelters

You can help us by reporting damage to bus stops and shelters that could be a risk to personal safety by calling the emergency 24-hour hotline. Please call **0800 731 3699** with the location of the stop or shelter, including the bus stop reference (you'll find it on the Bus Stop name plate or bus timetable display) or the road name with nearest side road/landmark. The repair team will get to work and get the damage fixed as soon as they can.



15 Birkdale - Southport - Marshide

Cumfybus

Mondays to Saturdays

	NS	NS											
	15	15	15	15	15	15A		15	15A		15A	15	15
Birkdale Clive Road	0715	0745	0815	0845	0915	0945		15	45		1645	1715	1745
Grosvenor Road, Waterloo Road	0718	0748	0818	0848	0918	↓	then	18	↓		↓	1718	1748
Birkdale Village Aughton Road	↓	↓	↓	↓	↓	0949	at	↓	49		1649	↓	↓
Southport Lord Street, Duke Street	0725	0755	0825	0855	0925	0955	these	25	55	until	1655	1725	1755
Southport Monument	0728	0758	0828	0858	0930	1000	minutes	30	00		1700	1728	1758
Hesketh Park Park Avenue	-	-	-	-	0936	1006	past	36	06		1706	-	-
Marshide Marshside Road, Fleetwood Road	-	-	-	-	0943	1013		43	13		1713	-	-



15 Marshide - Southport - Birkdale

Cumfybus

Mondays to Saturdays

	NS	NS											
	15	15	15	15	15	15	15A		15	15A		15A	15
Marshide Marshside Road, Fleetwood Road	-	-	-	-	-	0915	0945		15	45		1645	-
Hesketh Park Park Avenue	-	-	-	-	-	0923	0953	then	23	53		1653	-
Southport Monument	0700	0730	0800	0830	0900	0930	1000	at	30	00		1700	1730
Southport Lord Street, Duke Street	0703	0733	0803	0833	0903	0933	1003	these	33	03	until	1703	1733
Birkdale Village Aughton Road	↓	↓	↓	↓	↓	↓	1007	minutes	↓	07		1707	↓
Grosvenor Road, Waterloo Road	0708	0738	0808	0838	0908	0938	↓	past	38	↓		↓	1738
Birkdale Clive Road	0713	0743	0813	0843	0913	0943	1013		43	13		1713	1743

Codes used on this page:

NS - means this bus does not run on Saturdays

Sundays - No Service

Route:

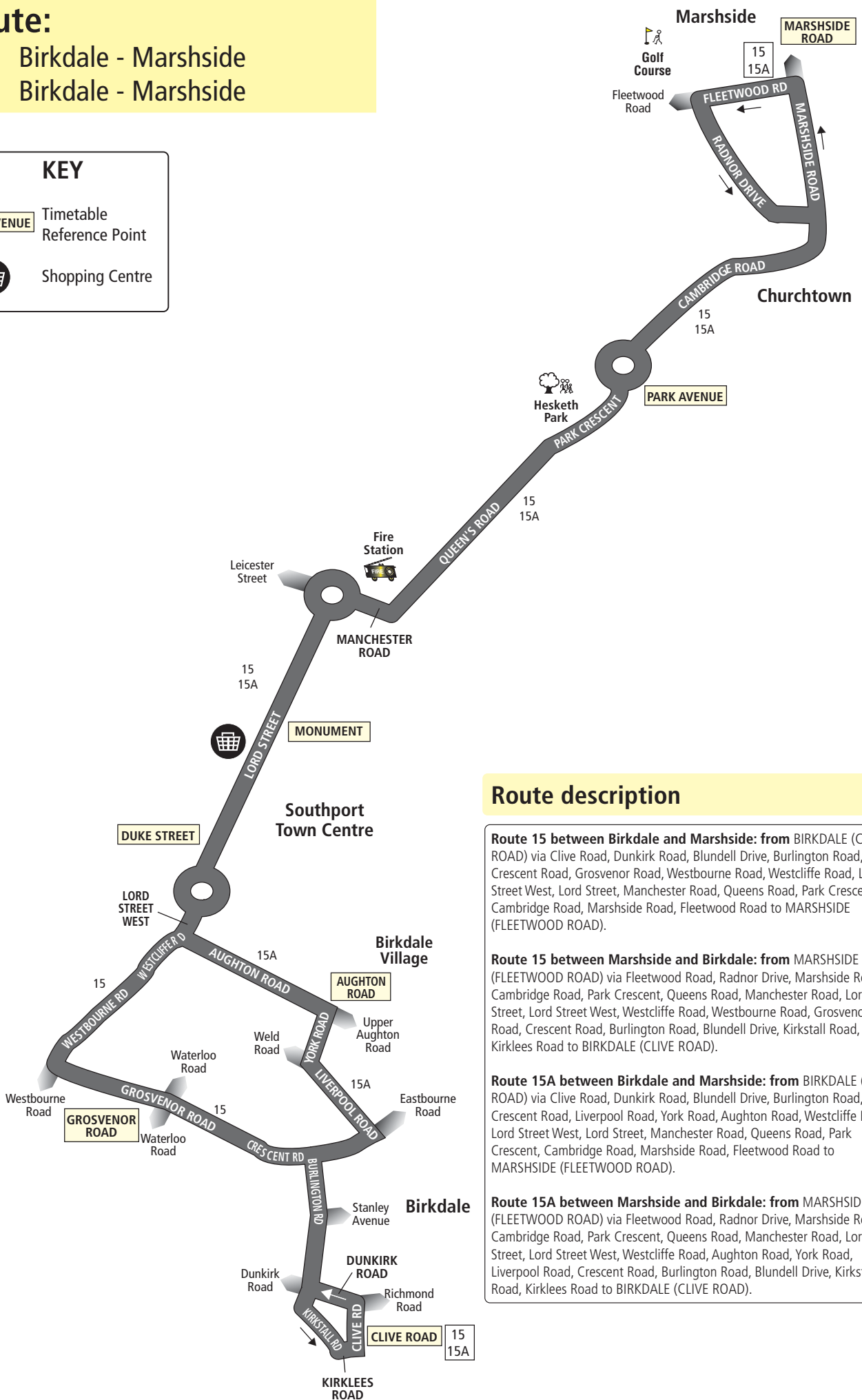
15 Birkdale - Marshside

15A Birkdale - Marshside

KEY

PARK AVENUE Timetable Reference Point

 Shopping Centre



Route description

Route 15 between Birkdale and Marshside: from BIRKDALE (CLIVE ROAD) via Clive Road, Dunkirk Road, Blundell Drive, Burlington Road, Crescent Road, Grosvenor Road, Westbourne Road, Westcliffe Road, Lord Street West, Lord Street, Manchester Road, Queens Road, Park Crescent, Cambridge Road, Marshside Road, Fleetwood Road to MARSHSIDE (FLEETWOOD ROAD).

Route 15 between Marshside and Birkdale: from MARSHSIDE (FLEETWOOD ROAD) via Fleetwood Road, Radnor Drive, Marshside Road, Cambridge Road, Park Crescent, Queens Road, Manchester Road, Lord Street, Lord Street West, Westcliffe Road, Westbourne Road, Grosvenor Road, Crescent Road, Burlington Road, Blundell Drive, Kirkstall Road, Kirklees Road to BIRKDALE (CLIVE ROAD).

Route 15A between Birkdale and Marshside: from BIRKDALE (CLIVE ROAD) via Clive Road, Dunkirk Road, Blundell Drive, Burlington Road, Crescent Road, Liverpool Road, York Road, Aughton Road, Westcliffe Road, Lord Street West, Lord Street, Manchester Road, Queens Road, Park Crescent, Cambridge Road, Marshside Road, Fleetwood Road to MARSHSIDE (FLEETWOOD ROAD).

Route 15A between Marshside and Birkdale: from MARSHSIDE (FLEETWOOD ROAD) via Fleetwood Road, Radnor Drive, Marshside Road, Cambridge Road, Park Crescent, Queens Road, Manchester Road, Lord Street, Lord Street West, Westcliffe Road, Aughton Road, York Road, Liverpool Road, Crescent Road, Burlington Road, Blundell Drive, Kirkstall Road, Kirklees Road to BIRKDALE (CLIVE ROAD).