

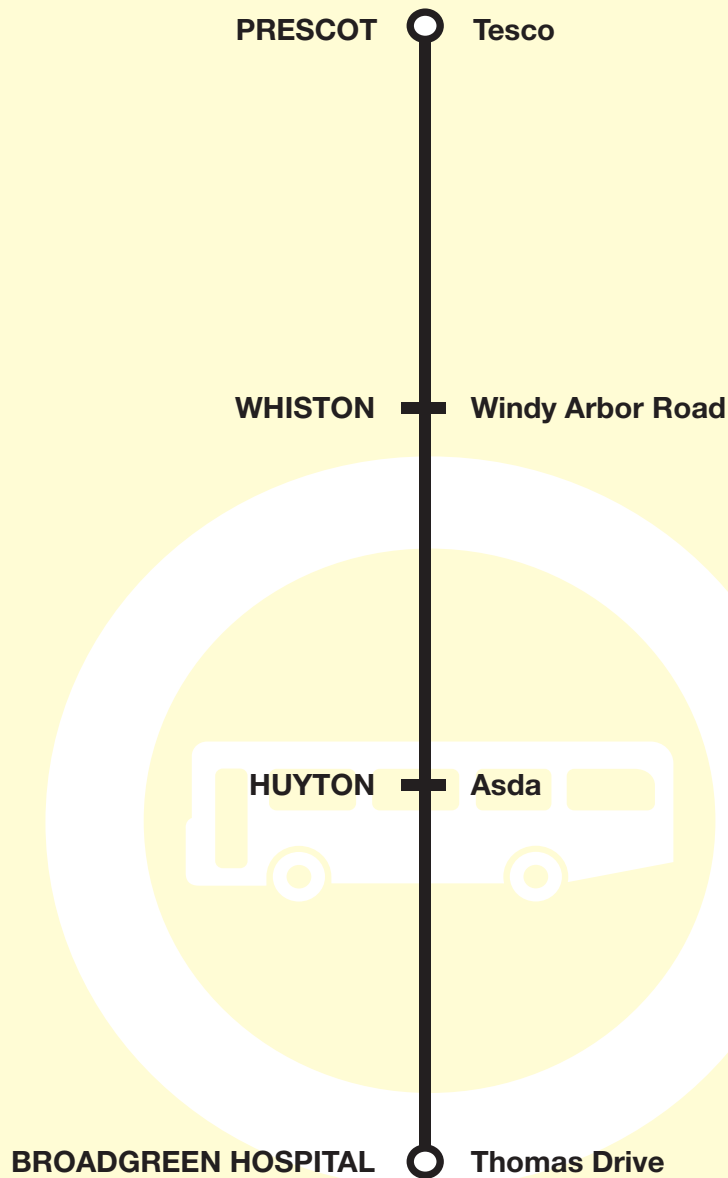


Valid from **23 November 2018**

Bus timetable

239 Prescot - Broadgreen Hospital circular

This service is provided by Cumfybus





What's changed?

The frequency is reduced to every 40 minutes and the route is revised in the Prescott area.



Any comments about this service?

If you've got any comments or suggestions about the services shown in this timetable, please contact the bus company who runs the service:

Cumfybus

178 Cambridge Road, Churchtown, Southport, PR9 7LW
01704 227 321

Contact us at Merseytravel:

By e-mail

comments@merseytravel.gov.uk

By phone

0151 330 1000

In writing

PO Box 1976, Liverpool, L69 3HN



Need some help or more information?



For help planning your journey, call **0151 330 1000**, open 0800 - 2000, 7 days a week



You can visit one of our Travel Centres across the Merseytravel network to get information about all public transport services. To find out opening times, phone us on **0151 330 1000**.



Our website contains lots of information about public transport across Merseyside. You can visit our website at **www.merseytravel.gov.uk**

Bus services may run to different timetables during bank and public holidays, so please check your travel plans in advance.



Large print timetables

We can supply this timetable in another format, such as large print.

Either call **0151 330 1000** or email us at **publicity@merseytravel.gov.uk**

**239****Prescot - Broadgreen Hospital circular****Cumfybus****Route description**

Route 239 between Prescot and Broadgreen Hospital from: PRESCOT (SEWELL STREET) via Manchester Road, Hall Lane, Cross Lane, Dragon Drive, Dragon Lane, Stoney Lane, Cumber Lane, Lickers Lane, Windy Arbor Road, Greenes Road, Pottery Lane, Wood Lane, Seel Road, Victoria Road, Huyton Hey Road, Lathom Road, Archway Road, Rupert Road, Western Avenue, Charnwood Road, Dinas Lane, Page Moss Lane, Childwall Lane, Milton Avenue, Thingwall Lane, Thingwall Hall Drive, Thomas Drive (U-turn for Broadgreen Hospital) then **return** via Thomas Drive, Thingwall Hall Drive, Thingwall Lane, Milton Avenue, Childwall Lane, Page Moss Lane, Dinas Lane, Charnwood Road, Western Avenue, Rupert Road, Archway Road, Lathom Road, Huyton Hey Road, Victoria Road, Seel Road, Wood Lane, Pottery Lane, Greenes Road, Windy Arbor Road, Lickers Lane, Cumber Lane, Stoney Lane, Dragon Lane, Dragon Drive, Cross Lane, Hall Lane, Manchester Road, Steley Way, Warrington Road, High Street, Church Street, Prescot Bus Station, Sewell Street to PRESCOT (SEWELL STREET).

Mondays to Saturdays

Prescot Tesco, Sewell Street		0705	0750	0830	0910	0950	1030	1110	1150	1230	1310	1350	1430	1510
Whiston Horseshoe Pub		0716	0801	0841	0921	1001	1041	1121	1201	1241	1321	1401	1441	1521
Huyton Asda, Lathom Road		0725	0811	0851	0931	1011	1051	1131	1211	1251	1331	1411	1451	1531
Broadgreen Hospital Thomas Drive		0740	0825	0905	0945	1025	1105	1145	1225	1305	1345	1425	1505	1545
Broadgreen Hospital Thomas Drive		0748	0825	0905	0945	1025	1105	1145	1225	1305	1345	1425	1505	1545
Huyton Asda, Lathom Road		0803	0840	0920	1000	1040	1120	1200	1240	1320	1400	1440	1520	1600
Whiston Windy Arbor Road		0812	0850	0930	1010	1050	1130	1210	1250	1330	1410	1450	1530	1610
Prescot Bus Station		0826	0903	0943	1023	1103	1143	1223	1303	1343	1423	1503	1543	1623
Prescot Tesco, Sewell Street		0828	0905	0945	1025	1105	1145	1225	1305	1345	1425	1505	1545	1625





Prescot Tesco, Sewell Street		1550	1630	1710
Whiston Horseshoe Pub		1601	1641	1721
Huyton Asda, Lathom Road		1611	1651	1731
Broadgreen Hospital Thomas Drive		1625	1705	1745
Broadgreen Hospital Thomas Drive		1625	1705	-
Huyton Asda, Lathom Road		1640	1720	-
Whiston Windy Arbor Road		1650	1730	-
Prescot Bus Station		1703	1743	-
Prescot Tesco, Sewell Street		1705	1745	-

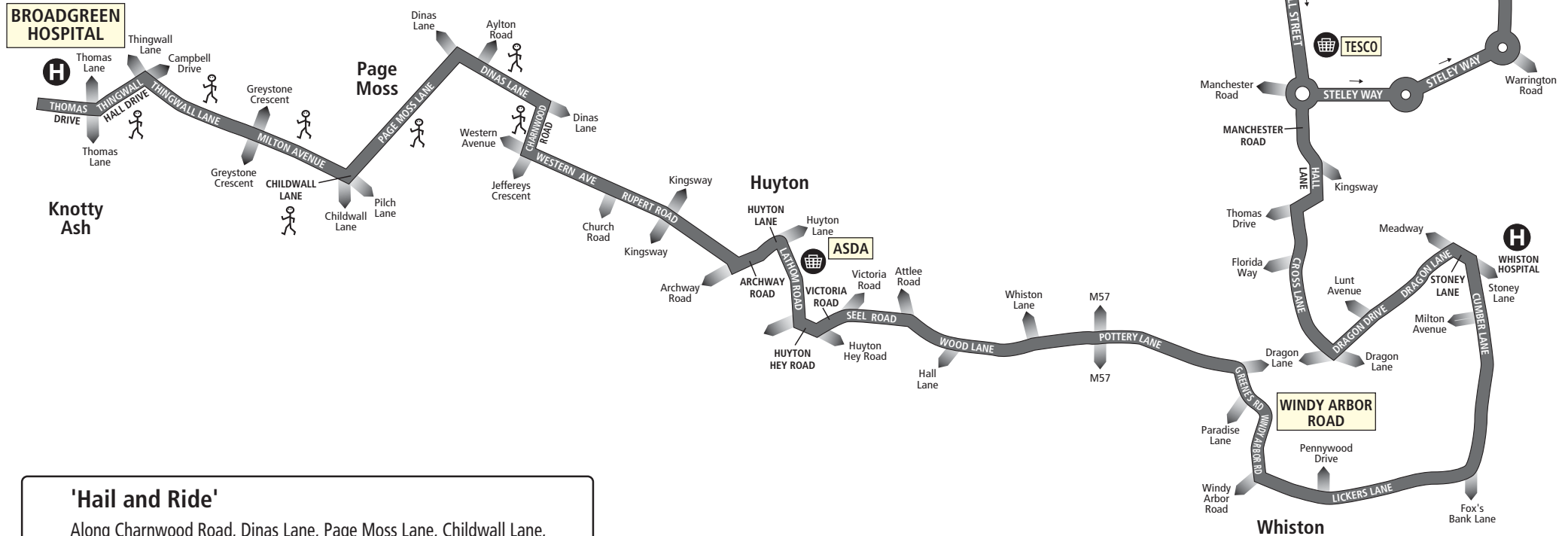
Sundays - No Service

Route 239:

Prescot - Broadgreen Hospital

KEY

-  ASDA Timetable Reference Point
-  Shopping Centre
-  Hospital
-  Hail and Ride



'Hail and Ride'

Along Charnwood Road, Dinas Lane, Page Moss Lane, Childwall Lane, Milton Avenue, Thingwall Lane and Thingwall Hall Drive, where there are no bus stops, you can 'Hail and Ride' Route 239.

If you want to get on the bus please give a clear signal to the bus driver.

If you want to get off the bus please tell the driver in good time.

Bus drivers will only stop the bus where they think it is safe to do so, so please don't wait near junctions, crossings or bends in the road.