



Valid from **28 April 2015**

Bus times

40

Southport - Crossens

SOUTHPORT Lord Street

Monument

HESKETH PARK

CHURCHTOWN Churchill Avenue

CROSSENS Harrogate Way




This service is operated by Cumfybus for Merseytravel

www.merseytravel.gov.uk



Welcome to your new bus timetable

We (Merseytravel) have produced this new bus timetable as your bus service has recently changed. We **do not** run bus services - they are run by private bus companies. However, we pay towards essential bus services which the bus companies do not run. In timetables, these services are called **Merseytravel Bus Services** and are shown by the symbol .



How to use this timetable

The timetable is split into routes and days of the week (see **1** below). Please make sure you are looking at the timetable for the right direction you want to travel in. The travel direction is shown across the top of the page.

On the left side of the page there is a list of the some of th key places along the route (see **2** below).

The time the bus leaves each of these 'timing points' is shown in columns running from left to right across the page (see **3** below). Each column of times is a separate bus journey. Read the column from top to bottom.

First, look for the bus stop nearest where you want to get the bus from. Then, look at the times shown on the same line to find the time nearest when you want to get the bus. Read down the list of times until you get to the time opposite a place near to where you want to get off the bus. This time is your arrival time.

We can't show times for every bus stop, or the timetable would be too big to print in a booklet. Please remember to look for any codes at the top of the page or alongside each column which may change your journey (see **4** below). You can find an explanation of these codes in the 'Codes' box at the bottom of the timetable.

In some timetable booklets, we show some of the bus stops in italics (see **5** below). This means we have given a rough time for that stop because the bus company has not given us an exact time.

Here is an example of a timetable.

224 Liscard to Weatherhead

1 Monday to Fridays

• **4**

Liscard Wallasey Road	0751	0801
Church Road, Brighton Street	0757	0807
2 Poulton Road, Wheatland Lane	3 0800	0810
<i>Poulton Road, Gorse Lane</i> 5	0804	0814
Weatherhead School	0807	0817



24-hour clock

In this timetable booklet, we show bus times in the 24-hour clock. For example, 9.42am is shown as '0942' and 3.28pm is shown as '1528'. This clock shows how afternoon and evening times appear in the 24-hour clock.



Large print timetables

We can supply this timetable in another format, such as large print.

Either call **0151 330 1049** or email us at **publicity@merseytravel.gov.uk**



What's changed?

No changes to times or route. Leaflet updated.



Any comments about this service?

If you've got any comments or suggestions about the services shown in this timetable, or if you have left something in a bus station, please contact us at Merseytravel:

By e-mail

comments@merseytravel.gov.uk

By phone

0151 236 7676

In writing

PO Box 1976, Liverpool, L69 3HN



Need some help or more information?



For help planning your journey, call Traveline, open 0800 - 2000, 7 days a week on **0151 236 7676**



You can visit one of our Travel Centres across the Merseytravel network to get information about all public transport services. To find out opening times, phone us on **0151 236 7676**.



Our website contains lots of information about public transport across Merseyside. You can visit our website at **www.merseytravel.gov.uk**

Bus services may run to different timetables during bank and public holidays, so please check your travel plans in advance.



Damage to bus stops and shelters

You can help us by reporting damage to bus stops and shelters that could be a risk to personal safety by calling the emergency 24-hour hotline. Please call **0800 731 3699** with the location of the stop or shelter, including the bus stop reference (you'll find it on the Bus Stop name plate or bus timetable display) or the road name with nearest side road/landmark. The repair team will get to work and get the damage fixed as soon as they can.

**40****Southport - Crossens****Merseytravel bus service****Monday to Saturdays**

M	M	M
---	---	---

Southport Lord Street, Duke Street	🚏	0940		then	40		until	1740
Southport Monument Lord Street		0945			45			1745
Churchtown Churchill Avenue		0954		at these	54			1754
Crossens Harrogate Way		1007		mins past	07			1807

**40****Crossens - Southport****Merseytravel bus service****Monday to Saturdays**

M	M	M
---	---	---

Crossens Harrogate Way		0910		then	10		until	1710
Marshside Road, Radnor Drive		0921			21			1721
Southport Monument Lord Street		0934		at these	34			1734
Southport Lord Street, Duke Street	🚏	0939		mins past	39			1739

Codes used on this page:

M - Merseytravel Bus Service operated by Cumfybus

Sundays and bank holidays - No Service

Route 40: Crossens - Southport

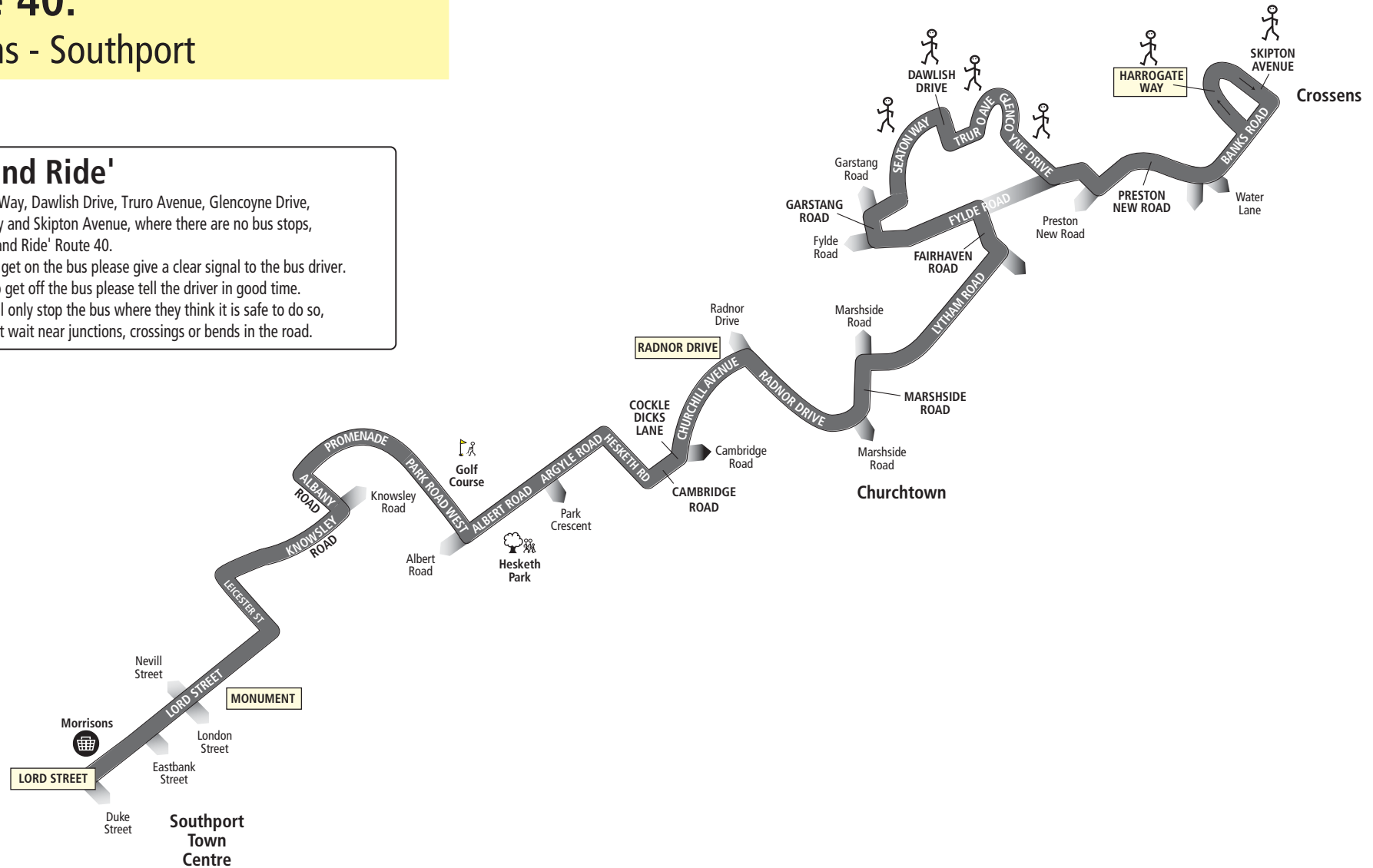
'Hail and Ride'

Along Seaton Way, Dawlish Drive, Truro Avenue, Glencoyne Drive, Harrogate Way and Skipton Avenue, where there are no bus stops, you can 'Hail and Ride' Route 40.

If you want to get on the bus please give a clear signal to the bus driver.

If you want to get off the bus please tell the driver in good time.

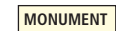
Bus drivers will only stop the bus where they think it is safe to do so, so please don't wait near junctions, crossings or bends in the road.



Route 40 between Crossens and Southport from: CROSSENS (HARROGATE WAY/SKIPTON AVENUE) via Skipton Avenue, Banks Road, Preston New Road, Fylde Road, Glencoyne Drive, Truro Avenue, Dawlish Drive, Seaton Way, Garstang Road, Fylde Road, Fairhaven Road, Lytham Road, Marshside Road, Radnor Drive, Churchill Avenue, Cockle Dicks Lane, Cambridge Road, Hesketh Road, Argyle Road, Albert Road, Park Road West, Promenade, Albany Road, Knowsley Road, Leicester Street, Lord Street to SOUTHPORT (LORD STREET/DUKE STREET).

Route 40 between Southport and Crossens from: SOUTHPORT (LORD STREET/DUKE STREET) Lord Street, Leicester Street, Knowsley Road, Albany Road, Promenade, Park Road West, Albert Road, Argyle Road, Hesketh Road, Cambridge Road, Cockle Dicks Lane, Churchill Avenue, Radnor Drive, Marshside Road, Lytham Road, Fairhaven Road, Fylde Road, Garstang Road, Seaton Way, Dawlish Drive, Truro Avenue, Glencoyne Drive, Fylde Road, Preston New Road, Banks Road, Skipton Avenue to CROSSENS (HARROGATE WAY/SKIPTON AVENUE).

KEY



Timetable
Reference Point



Shopping Centre